

Walk Directions from Light Rail Stations to Start Locations

issue date: December, 2019



Capitol Hill Station

Station address: 140 Broadway E.

Start box location: QFC Grocery 417 Broadway E.

Walk directions from Station:

Disembark the train and look for the escalators with the sign: "Exit / Broadway E. & E. John St./Olive Way." Take that escalator up to street level. Cross Broadway and turn right to cross E. John St. Walk 2-1/2 blocks to QFC store entry. Start box is to the right, at back of store, at Customer Service.

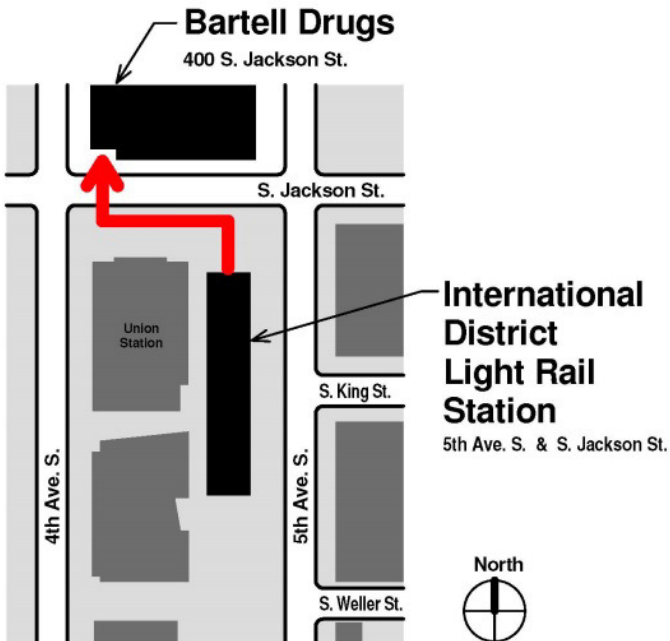
(If you take the wrong escalator out of the Light Rail Station, the other Station entrances are shown on map for reference.)

Store hours:

5:00 a.m. to 1:00 a.m., daily

Walk name & number:

Capitol Hill Ghost Walk – YRE 0814



International District Station

Station address: 5th Ave. S. & S. Jackson St.

Start box location: Bartell Drugs 400 S. Jackson St.

Walk directions from Station:

Disembark the train and exit at the north end (southbound riders turn right, northbound riders turn left). Take the escalator up to street level. Turn left and walk to 4th Ave. S. Turn right to cross S. Jackson St. Bartells is on the corner. Ask for start box at cashiers' counter at front of store.

Store hours:

6:00 a.m. to 9:00 p.m., weekdays

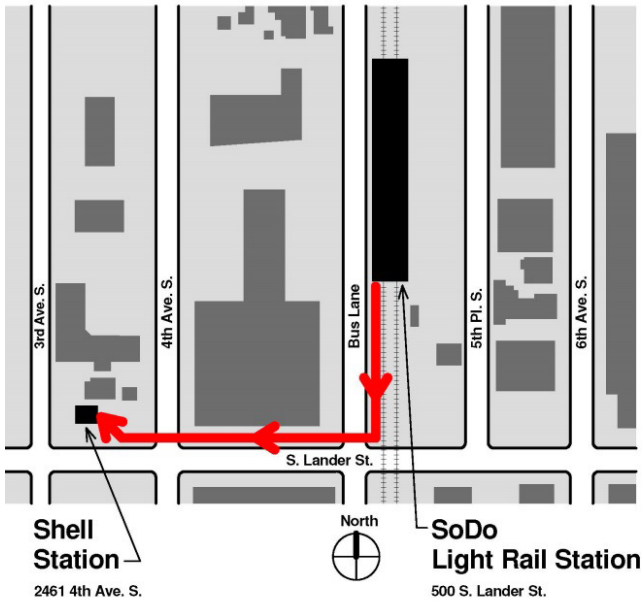
8:00 a.m. to 7:00 p.m., Saturdays & Sundays

Walk name & number:

Seattle – Downtown/Waterfront – YRE 0011

Walk Directions from Light Rail Stations to Start Locations

issue date: December, 2019



SoDo Station

Station address: 500 S. Lander St.

Start box location: Shell Station 2461 4th Ave. S.

Walk directions from Station:

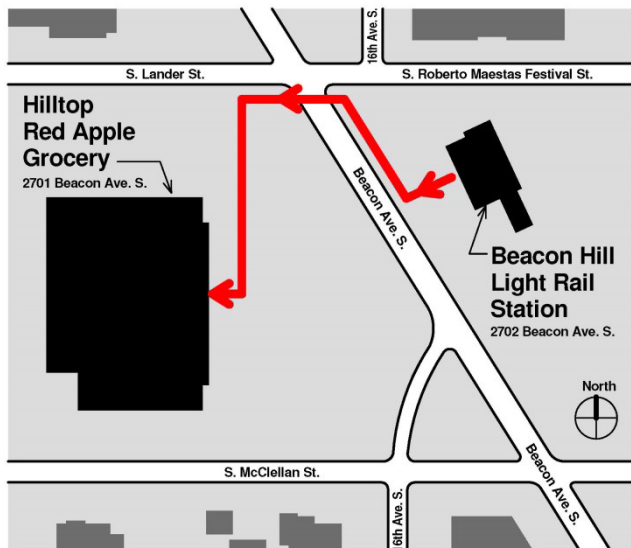
Disembark the train and walk south to S. Lander St. Turn right and cross the bus lane. Walk one block and cross 4th Ave. S. Shell station is on the corner.

Store hours:

Open 24 hours / 7 days

Walk name & number:

Light Rail – Sodo Station – YRE 2413



Beacon Hill Station

Station address: 2702 Beacon Ave. S.

Start box location: Hilltop Red Apple Grocery
2701 Beacon Ave. S.

Walk directions from Station:

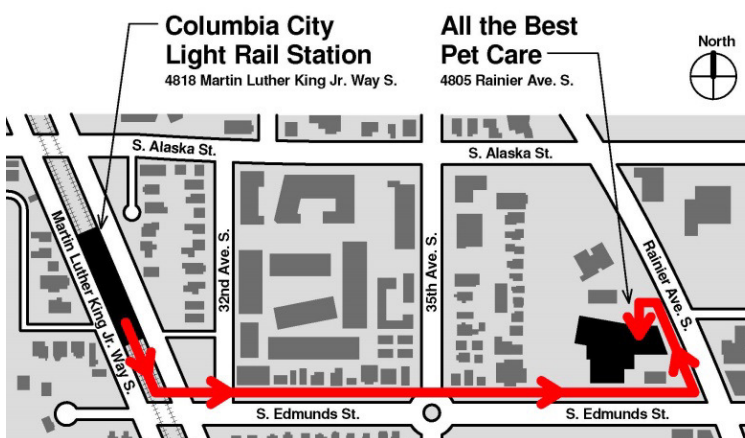
Disembark the train and take the elevator up to street level. Turn right and walk to the corner at S. Lander St. Turn left to cross Beacon Ave. S. at the crosswalk. Turn left and cross the parking lot to the front door of the store. Ask for Start Box at Service Desk on right.

Store hours:

7:00 a.m. to 11:00 p.m., daily

Walk name & number:

Light Rail – Beacon Hill Station – YRE 2415



Columbia City Station

Station address: 4818 Martin Luther King Jr. Way S.

Start box location: All the Best Pet Care 4805 Rainier Ave. S.

Walk directions from Station:

Disembark the train and walk south to the Edmunds St. exit. Turn left and cross Martin Luther King. Walk 2 blocks to Rainier Ave. S. Turn left and walk a half-block to store. Store entry faces parking lot.

Store hours:

9:00 a.m. to 8:00 p.m. weekdays

9:00 a.m. to 7:00 p.m. Saturdays

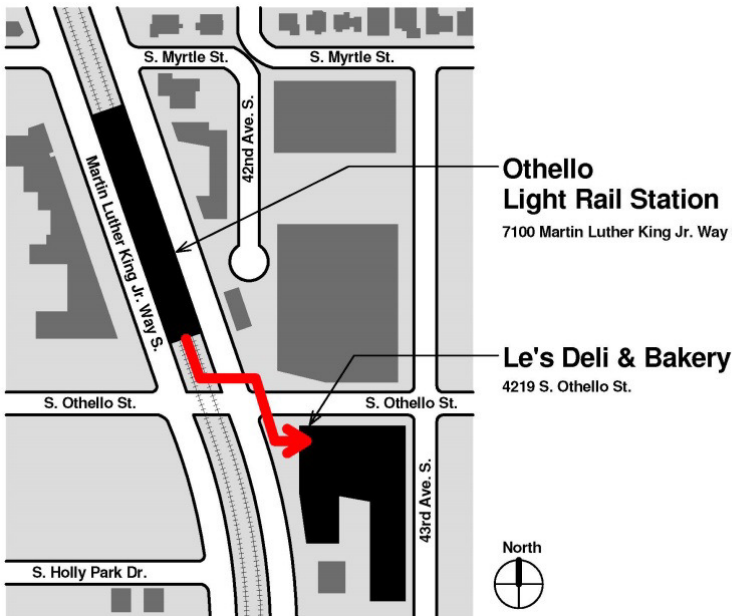
10:00 a.m. to 6:00 p.m. Sundays

Walk name & number:

Light Rail – Columbia City Station – YRE 2414

Walk Directions from Light Rail Stations to Start Locations

issue date: December, 2019



Othello Station

Station address: 7100 Martin Luther King Jr. Way S.

Start box location: Le's Deli & Bakery 4219 S. Othello St.

Walk directions from Station:

Disembark the train and walk south to the Othello St. exit. Turn left and cross Martin Luther King. Turn right and cross Othello St. Bakery is on the corner. Start box is on a table to the left of the espresso counter.

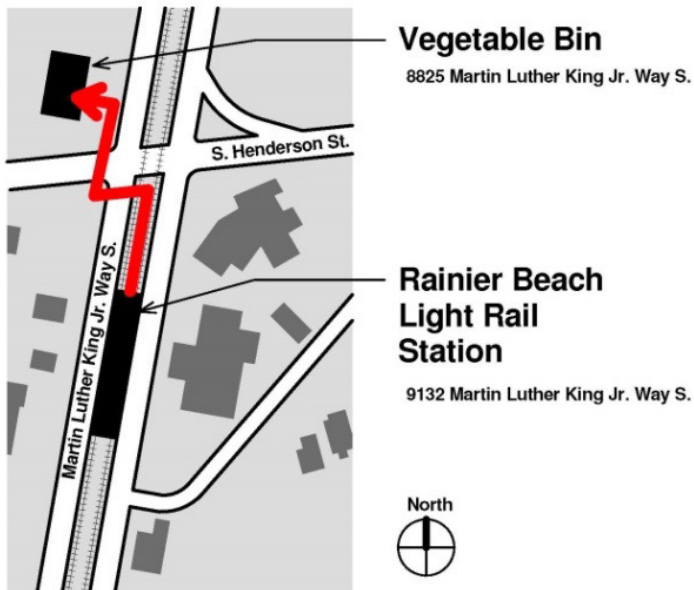
Store hours:

8:00 a.m. to 8:00 p.m. weekdays & Saturdays

8:00 a.m. to 6:00 p.m. Sundays

Walk name & number:

Light Rail – Othello Station – YRE 2467



Rainier Beach Station

Station address: 9132 Martin Luther King Jr. Way S.

Start box location: Vegetable Bin & Polynesian Deli
8825 Martin Luther King Jr. Way S.

Walk directions from Station:

Disembark the train and walk north to the Henderson St. exit. Turn left and cross Martin Luther King. Turn right and cross Henderson St. Vegetable Bin is on the corner. Start box is located on a dining table at deli area to the left.

Store hours:

8:00 a.m. to 7:00 p.m. weekdays & Saturdays

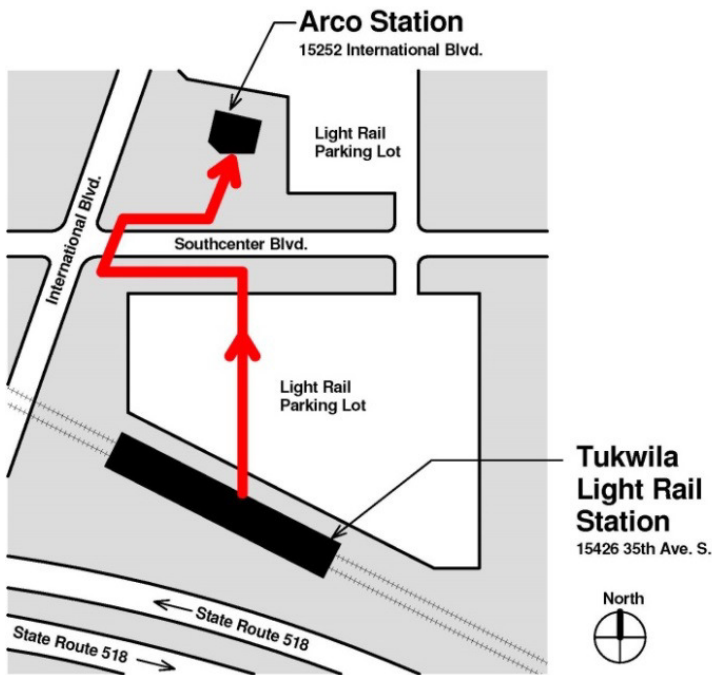
8:00 a.m. to 6:00 p.m. Sundays

Walk name & number:

Light Rail – Rainier Beach Station – YRE 2466

Walk Directions from Light Rail Stations to Start Locations

issue date: December, 2019



Tukwila Station

Station address: 15426 35th Ave. S., Tukwila

Start box location: Arco Station 15252 International Blvd.

Walk directions from Station:

Disembark the train and take the escalators to street level. Turn left and cross the parking lot at the marked sidewalk. Go up the steps and turn left on Southcenter Blvd. At the light, turn right and cross Southcenter Blvd. Arco is on the corner.

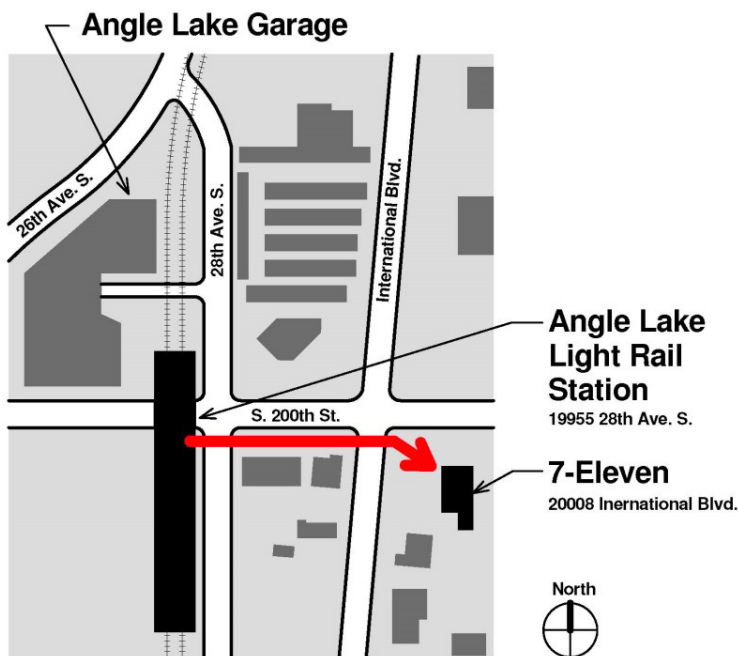
Store hours:

Open 24 hours / 7 days

Walk name & number:

Light Rail – Tukwila Station – YRE 2416

Light Rail – Tukwila - McMicken Hts. – YRE 2652



Angle Lake Station

Station address: 19955 28th Ave. S., SeaTac

Start box location: 7-Eleven
20008 International Blvd.

Walk directions from Station:

Disembark the train and take the elevator to street level. Cross 28th Ave. S. and then walk one block to Intn'l Blvd. Cross International Blvd. 7-Eleven is on the corner.

Store hours:

Open 24 hours / 7 days

Walk names & numbers:

Light Rail – Angle Lake Station – YRE 2394

Des Moines Creek Stroll – YRE 0605 (this is for alternate start at Angle Lake Light Rail Station)